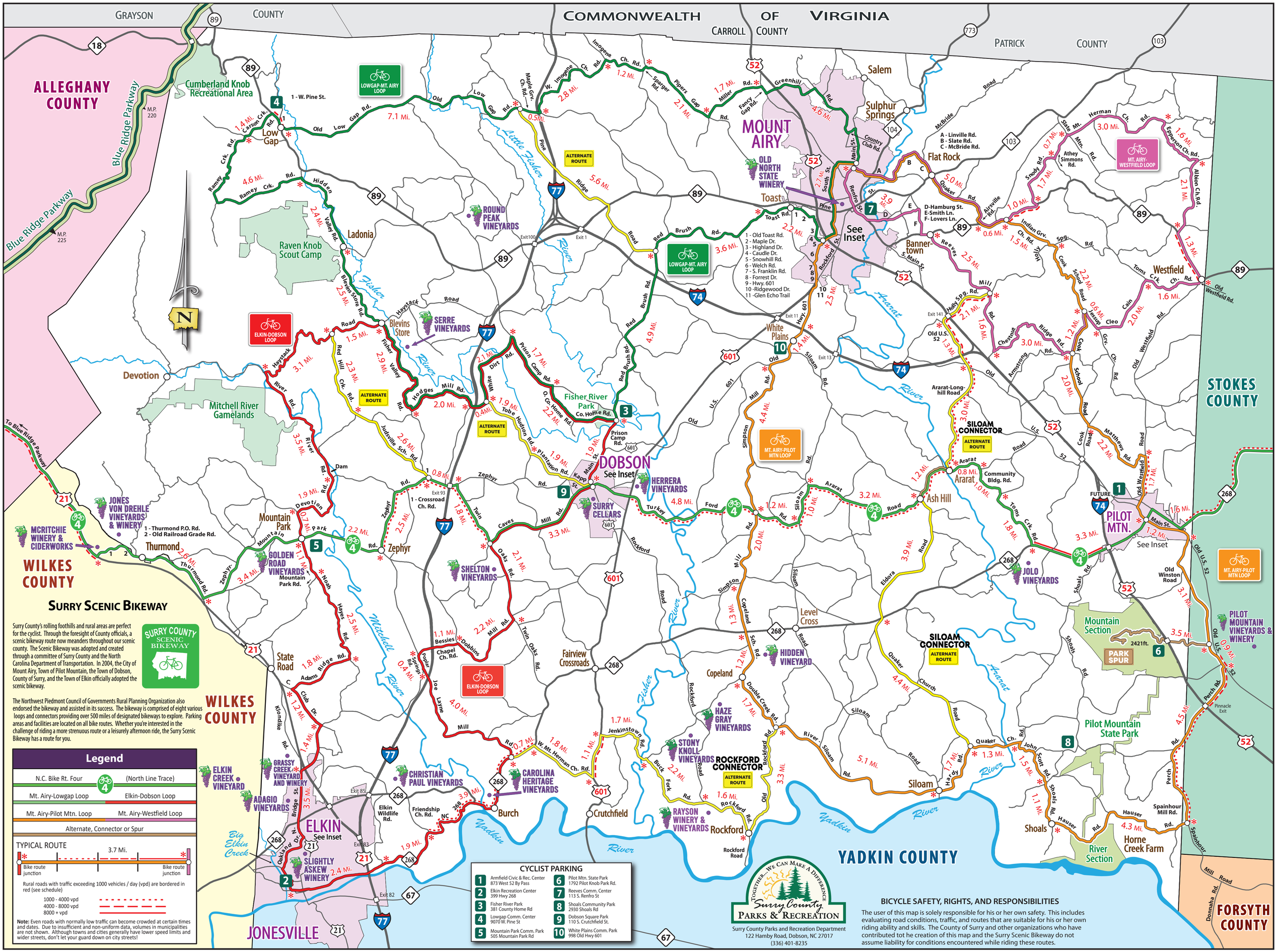
COMMONWEALTH OF VIRGINIA
GRAYSON COUNTY
CARROLL COUNTY
PATRICK COUNTY
ALLEGHANY COUNTY
WILKES COUNTY
YADKIN COUNTY
STOKES COUNTY
FORSYTH COUNTY
Blue Ridge Parkway
M.P. 220
M.P. 225
Cumberland Knob Recreational Area
Low Gap
Ladonia
Raven Knob Scout Camp
Devotion
Mitchell River Gamelands
Blevins Store
Mountain Park
Thurmond
Zephyr
State Road
ELKIN
See Inset
JONESVILLE
Burch
Crutchfield
Rockford
Fairview Crossroads
Copeland
Siloam
Level Cross
Ash Hill
Ararat
Shoals
Mount Airy
Toast
Salem
Sulphur Springs
Flat Rock
Bannertown
Westfield
White Plains
DOBSON
See Inset
Fisher River Park
Pilot Mtn.
See Inset
Mountain Section
PARK SPUR
Pilot Mountain State Park
River Section
Horne Creek Farm
LOWGAP-MT. AIRY LOOP
ELKIN-DOBSON LOOP
MT. AIRY-PILOT MTN LOOP
MT. AIRY-WESTFIELD LOOP
ALTERNATE ROUTE
SILOAM CONNECTOR
ROCKFORD CONNECTOR
OLD NORTH STATE WINERY
ROUND PEAK VINEYARDS
SERRE VINEYARDS
HERRERA VINEYARDS
SURRY CELLARS
SHELTON VINEYARDS
JONES VON DREHLE VINEYARDS & WINERY
MCRITCHIE WINERY & CIDERWORKS
GOLDEN ROAD VINEYARDS
JOLO VINEYARDS
PILOT MOUNTAIN VINEYARDS & WINERY
HIDDEN VINEYARD
HAZE GRAY VINEYARDS
STONY KNOLL VINEYARDS
RAYSON WINERY & VINEYARDS
CAROLINA HERITAGE VINEYARDS
CHRISTIAN PAUL VINEYARDS
GRASSY CREEK VINEYARD AND WINERY
ELKIN CREEK VINEYARD
ADAGIO VINEYARDS
SLIGHTLY ASKEW WINERY
1 - Old Toast Rd.
2 - Maple Dr.
3 - Highland Dr.
4 - Caudle Dr.
5 - Snowhill Rd.
6 - Welch Rd.
7 - S. Franklin Rd.
8 - Forrest Dr.
9 - Hwy. 601
10 - Ridgewood Dr.
11 - Glen Echo Trail
A - Linville Rd.
B - Slate Rd.
C - McBride Rd.
D - Hamburg St.
E - Smith Ln.
F - Lovers Ln.
1 - W. Pine St.
1 - Thurmond P.O. Rd.
2 - Old Railroad Grade Rd.
1 - Crossroad Ch. Rd.
SURRY COUNTY SCENIC BIKEWAY
Surry County's rolling foothills and rural areas are perfect for the cyclist. Through the foresight of County officials, a scenic bikeway route now meanders throughout our scenic county. The Scenic Bikeway was adopted and created through a committee of Surry County and the North Carolina Department of Transportation. In 2004, the City of Mount Airy, Town of Pilot Mountain, the Town of Dobson, County of Surry, and the Town of Elkin officially adopted the scenic bikeway.
The Northwest Piedmont Council of Governments Rural Planning Organization also endorsed the bikeway and assisted in its success. The bikeway is comprised of eight various loops and connectors providing over 500 miles of designated bikeways to explore. Parking areas and facilities are located on all bike routes. Whether you're interested in the challenge of riding a more strenuous route or a leisurely afternoon ride, the Surry Scenic Bikeway has a route for you.
Legend
N.C. Bike Rt. Four (North Line Trace)
Mt. Airy-Lowgap Loop
Elkin-Dobson Loop
Mt. Airy-Pilot Mtn. Loop
Mt. Airy-Westfield Loop
Alternate, Connector or Spur
TYPICAL ROUTE
3.7 Mi.
Bike route junction
Bike route junction
Rural roads with traffic exceeding 1000 vehicles / day (vpd) are bordered in red (see schedule)
1000 - 4000 vpd
4000 - 8000 vpd
8000 + vpd
Note: Even roads with normally low traffic can become crowded at certain times and dates. Due to insufficient and non-uniform data, volumes in municipalities are not shown. Although towns and cities generally have lower speed limits and wider streets, don't let your guard down on city streets!
CYCLIST PARKING
1 Armfield Civic & Rec. Center 873 West 52 By Pass
2 Elkin Recreation Center 399 Hwy 268
3 Fisher River Park 381 County Home Rd
4 Lowgap Comm. Center 9070 W. Pine St
5 Mountain Park Comm. Park 505 Mountain Park Rd
6 Pilot Mtn. State Park 1792 Pilot Knob Park Rd.
7 Reeves Comm. Center 113 S. Renfro St
8 Shoals Community Park 2930 Shoals Rd
9 Dobson Square Park 110 S. Crutchfield St.
10 White Plains Comm. Park 998 Old Hwy 601
TOGETHER...WE CAN MAKE A DIFFERENCE
Surry County Parks & Recreation
Surry County Parks and Recreation Department
122 Hamby Road, Dobson, NC 27017
(336) 401-8235
BICYCLE SAFETY, RIGHTS, AND RESPONSIBILITIES
The user of this map is solely responsible for his or her own safety. This includes evaluating road conditions, traffic, and routes that are suitable for his or her own riding ability and skills. The County of Surry and other organizations who have contributed tot he creation of this map and the Surry Scenic Bikeway do not assume liability for conditions encountered while riding these routes.

Mount Airy

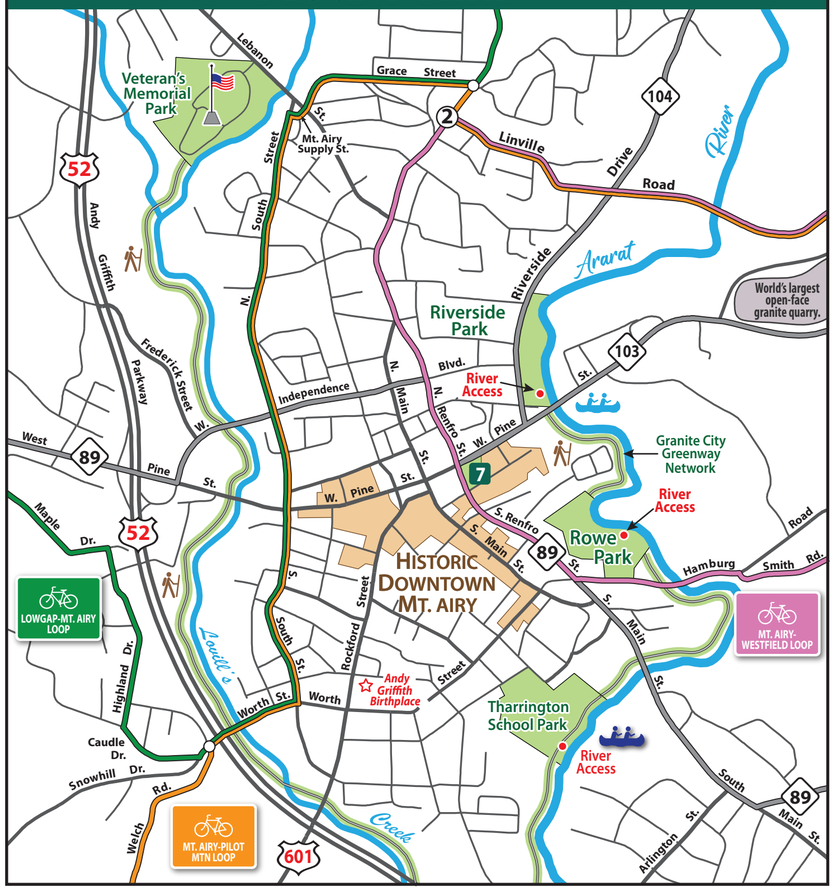

Condensed "Handlebar" Map

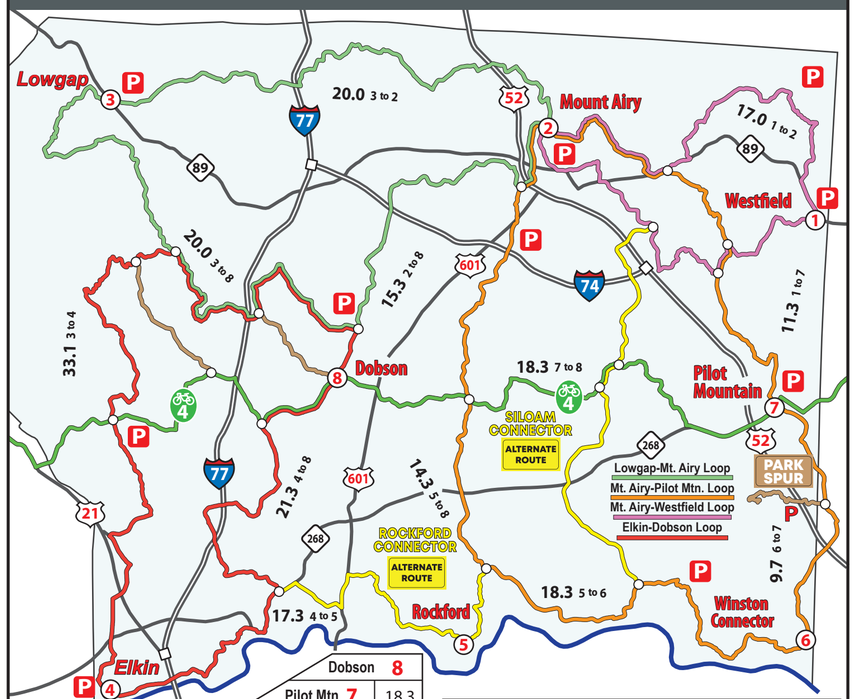

						Dobson 8	
					Pilot Mtn 7		18.3
				Connector 6		9.7	P 28.0
			Rockford 5		18.3	28.0	14.3
		Elkin 4		17.3	35.6	45.3	21.3
	Lowgap 3		33.1	D 34.3	D P 48.0	D 38.3	20.0
Mt. Airy 2		20.0	D 36.6	D 29.6	P 26.1	28.3	15.3
Westfield 1	17.0	37.0	P 56.6	P 39.3	21.0	11.3	P 29.6

Distances are along routes indicated. Shorter options may be available.

P - Via Pilot Mtn.
D - Via Dobson

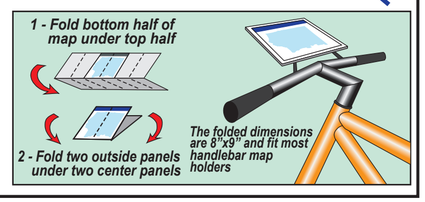

Pilot Mountain

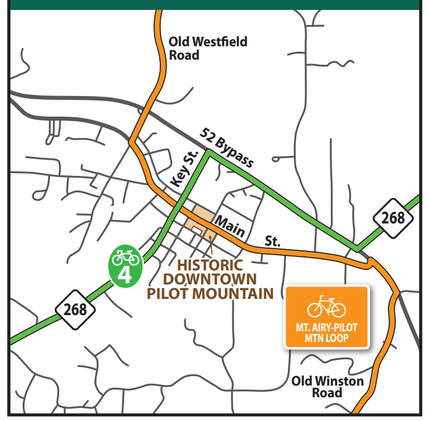

Dobson

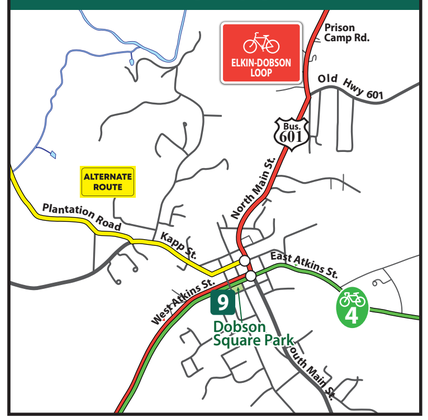

Rules to Live By

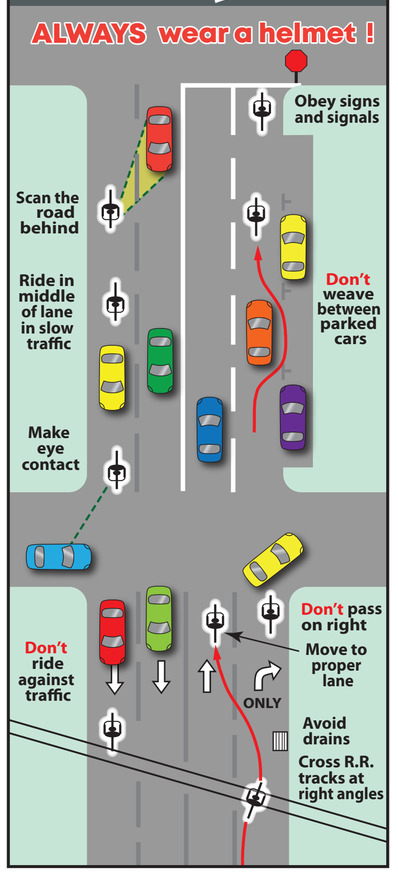

Elkin

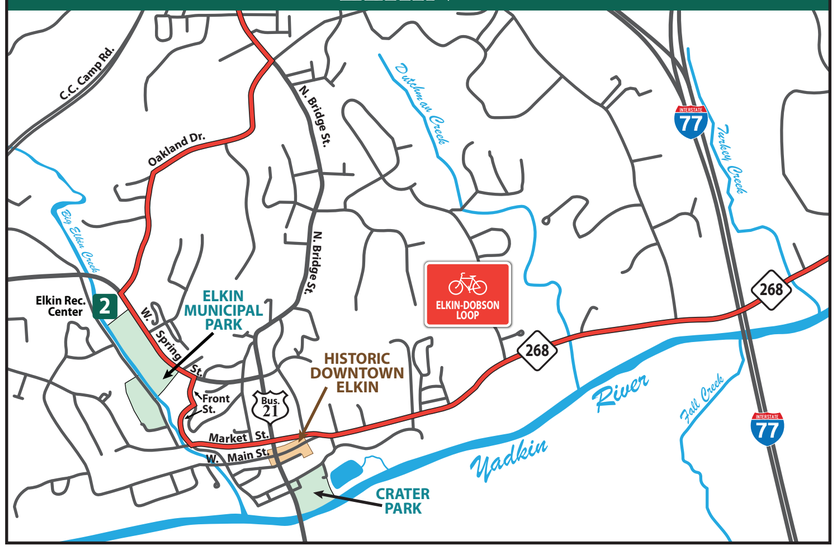

Rockford

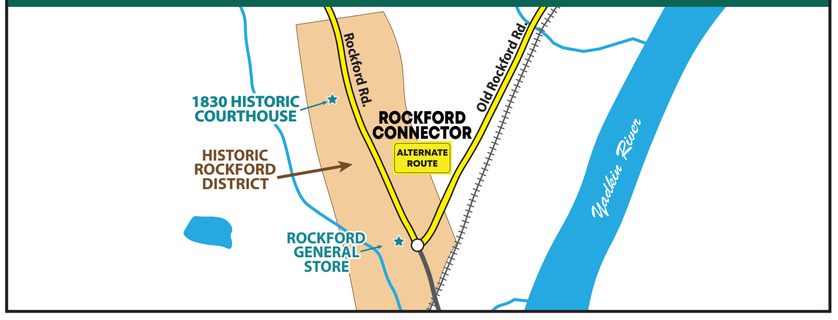

Major Route Profiles

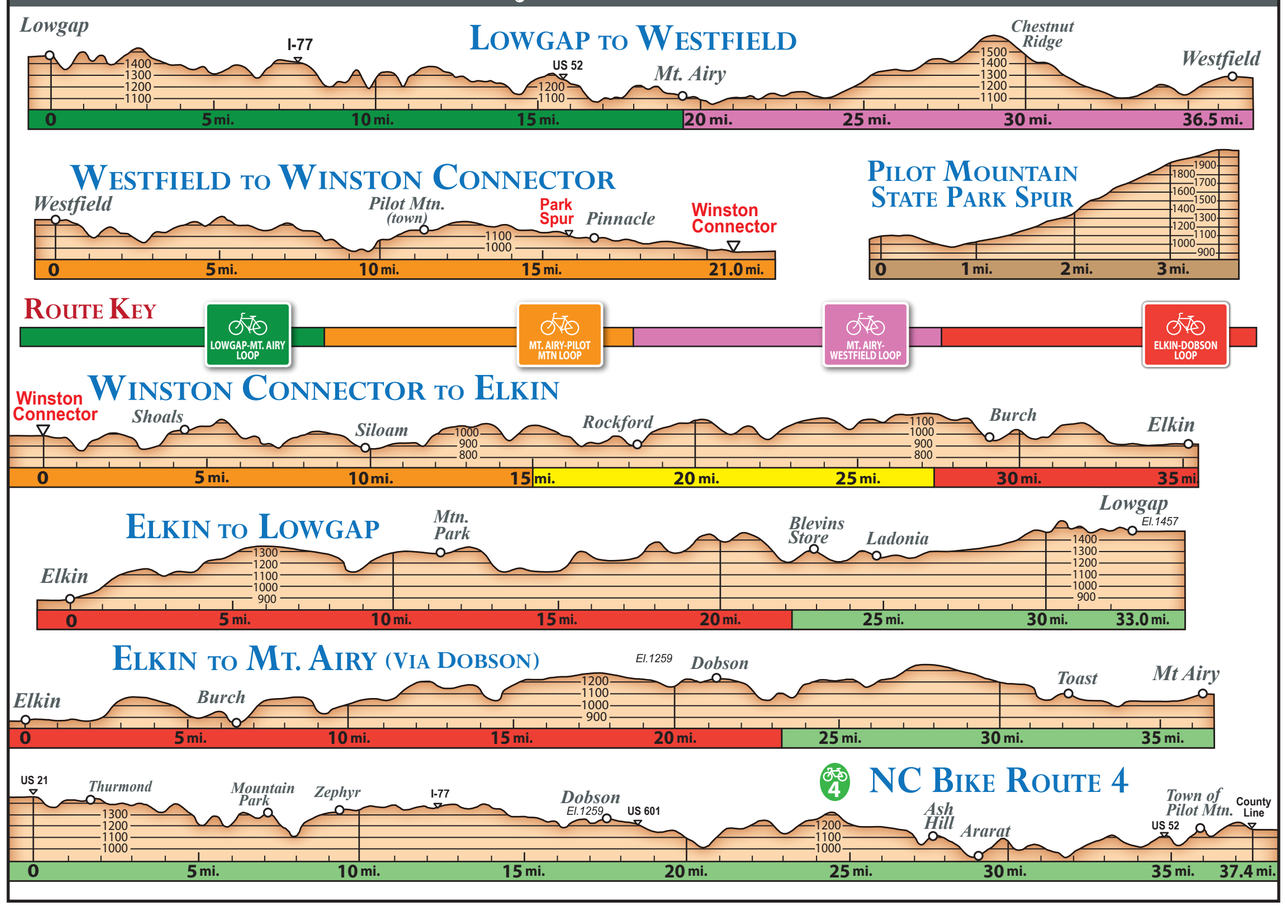

SURRY COUNTY, NORTH CAROLINA | BIKEWAY MAP

SURRY SCENIC BIKEWAY

BIKEWAY MAP

SURRY COUNTY, NORTH CAROLINA



Map funding provided by Surry County Tourism Development Authority